





THIS MAP IS FOR ASSESSMENT PURPOSES. IT IS NOT VALID FOR LEGAL DESCRIPTION OR CONVEYANCE.
THE HORIZONTAL DATUM IS THE MASSACHUSETTS COORDINATE SYSTEM, ILLINOIS ZONE, NAD 27
DIGITIZED IN 1998 BY CARTOGRAPHIC ASSOCIATES, INC., UNDER CONTRACT WITH:
HORSLEY & WITTEN, INC., SEXTANT HILL, 90 ROUTE 6A, SANDWICH, MASSACHUSETTS 02563
ORIGINAL MAPPING:
- PHOTOGRAMMETRIC COMPILATION - LOCKWOOD MAPPING, INC., ROCHESTER, NEW YORK.
- PARCEL MAPPING - SCHOFIELD BROTHERS, INC., FRAMINGHAM AND VINEYARD HAVEN,
MASSACHUSETTS.


REVISED AND REPRINTED BY
CARTOGRAPHIC ASSOC. INC.
PROFESSIONAL CONSULTANTS
MUNICIPAL MAPPING – GIS – PUBLIC WORKS INFORMATION MANAGEMENT
11 PLEASANT STREET, LITTLETON, NEW HAMPSHIRE 03561
(603)444-6768 – 1(800)322-4540 – FAX (603)444-1366 – WWW.CAI-INFO.COM

ASSESSORS PARCEL ID.	56
AREA	A
RECORD DIMENSION	100' or 100
SCALED DIMENSION	100 S
EXEMPT PROPERTY	
BUILDING/STRUCTURE	

LEGEND


SUBDIVISION LOT NO. ②

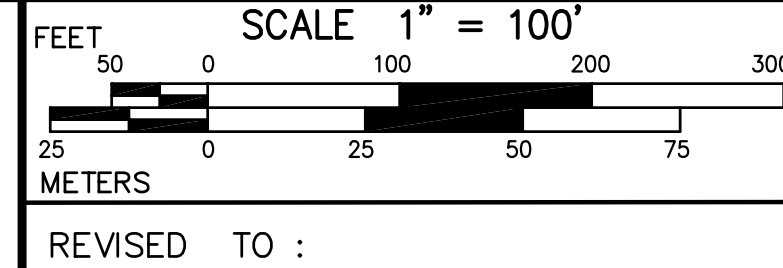
RIGHT OF WAY/ACCESS. R/W

COMMON OWNERSHIP OR 

SURFACE WATER PROPERTYLINE

SURFACE WATER NOT A PROPERTYLINE

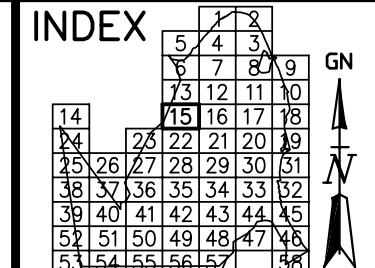
WETLANDS. 



ASSESSORS MAPS

OAK BLUFFS

MASSACHUSETTS



MAP NO.

15

100