





THIS MAP IS FOR ASSESSMENT PURPOSES. IT IS NOT VALID FOR LEGAL DESCRIPTION OR CONVEYANCE.  
THE HORIZONTAL DATUM IS THE MASSACHUSETTS COORDINATE SYSTEM, ISOND ZONE, NAD 27  
DIGITIZED IN 1998 BY CARTOGRAPHIC ASSOCIATES, INC., UNDER CONTRACT WITH:  
HORSLEY & WITTEN, INC., SEXTANT HILL, 90 ROUTE 6A, SANDWICH, MASSACHUSETTS 02563  
ORIGINAL MAPPING:  
- PHOTOGRAMMETRIC COMPILATION - LOCKWOOD MAPPING, INC., ROCHESTER, NEW YORK.  
- PARCEL MAPPING - SCHOFIELD BROTHERS, INC., FRAMINGHAM AND VINEYARD HAVEN,  
MASSACHUSETTS.

REVISED AND REPRINTED BY  
**CARTOGRAPHIC ASSOC. INC.**  
 PROFESSIONAL CONSULTANTS  
 MUNICIPAL MAPPING – GIS – PUBLIC WORKS INFORMATION MANAGEMENT  
 11 PLEASANT STREET, LITTLETON, NEW HAMPSHIRE 03561  
 (603)444-6768 – 1(800)322-4540 – FAX (603)444-1366 – WWW.CAI-INFO.COM

ASSESSORS PARCEL ID. . . . .	56
AREA . . . . .	A
RECORD DIMENSION . . . . .	100' or 100
SCALED DIMENSION . . . . .	100 S
EXEMPT PROPERTY . . . . .	
BUILDING/STRUCTURE . . . . .	

**LEGEND**

SUBDIVISION LOT NO. . . . . ②

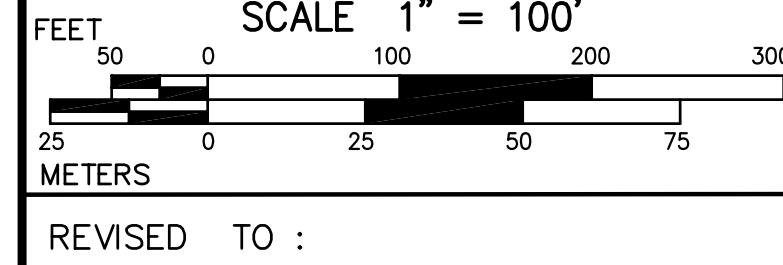
RIGHT OF WAY/ACCESS. . . . . R/W

COMMON OWNERSHIP . . . . . OR

SURFACE WATER PROPERTYLINE . . . . .

SURFACE WATER NOT A PROPERTYLINE . . . . .

WETLANDS. . . . .



ASSESSORS    MAPS


OAK BLUFFS

MASSACHUSETTS

**INDEX**

				5	4	3			
				6	7	8		9	
			13	12	11	10			
		15	16	17	18				
14				25	22	21	20	19	
24		26	27	28	29	30	31		
38	37	36	35	34	33	32			
39	40	41	42	43	44	45			
52	51	50	49	48	47	46			
53	54	55	56	57		58			

GN



MAP NO.  
2